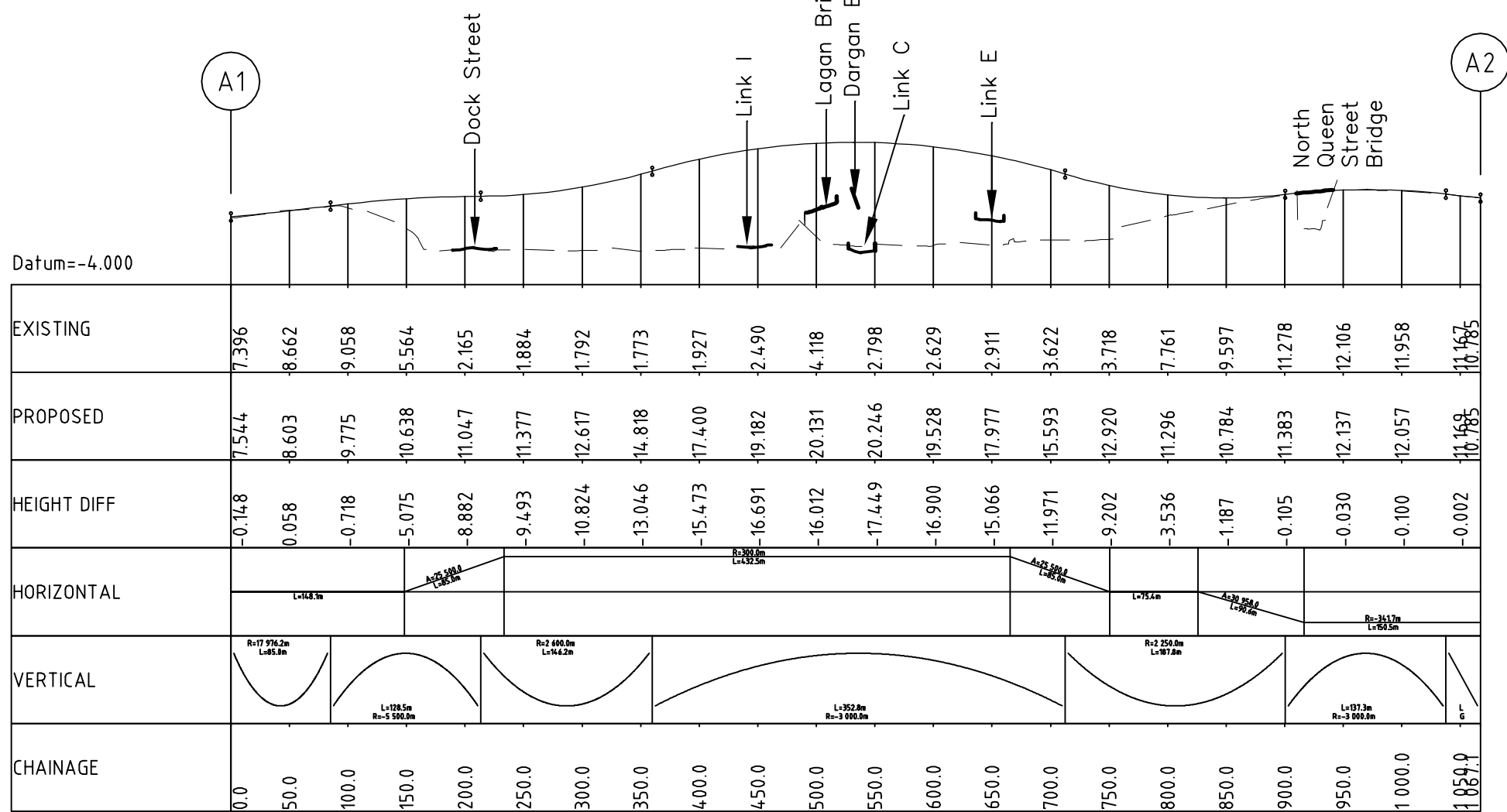
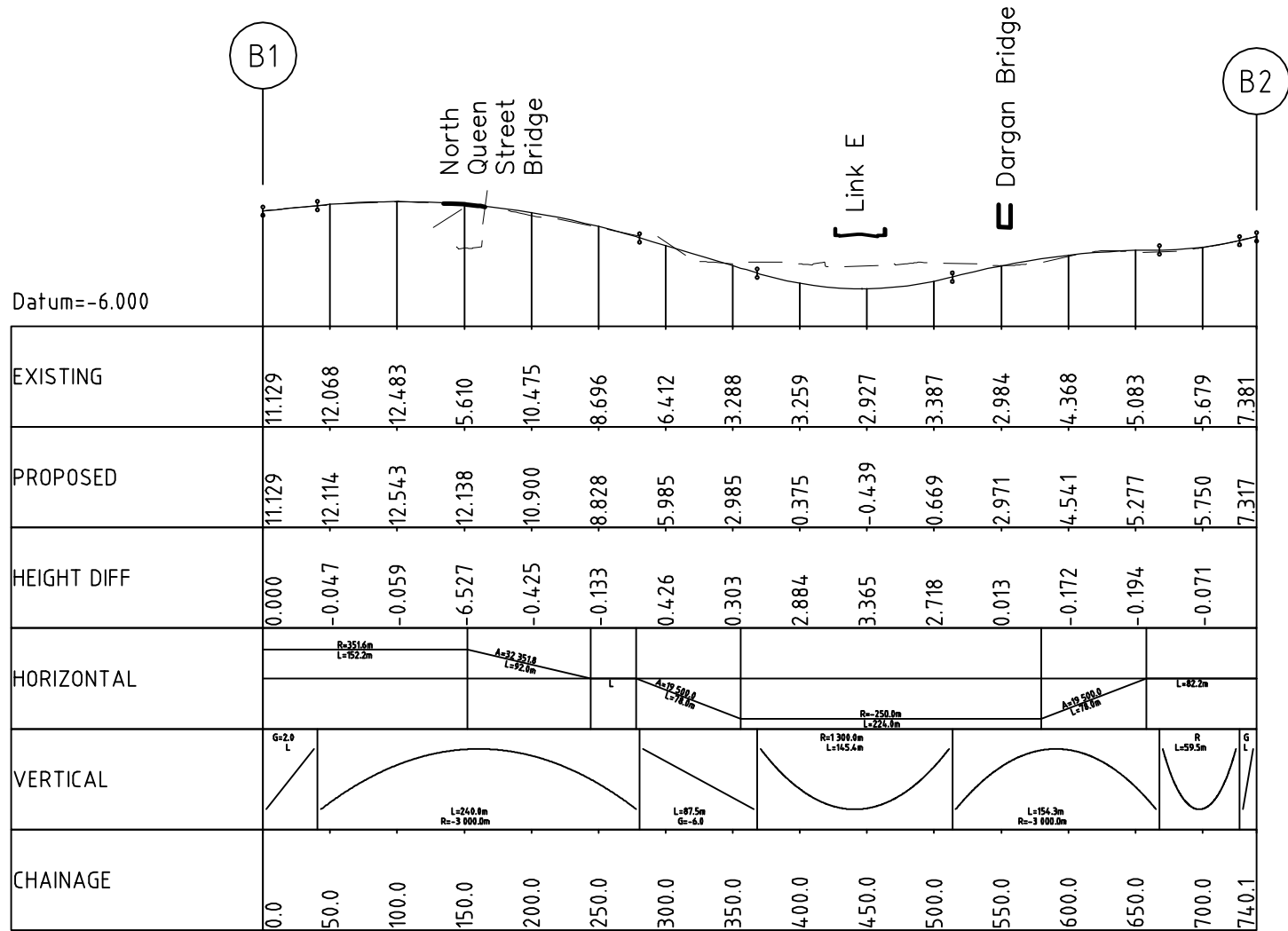


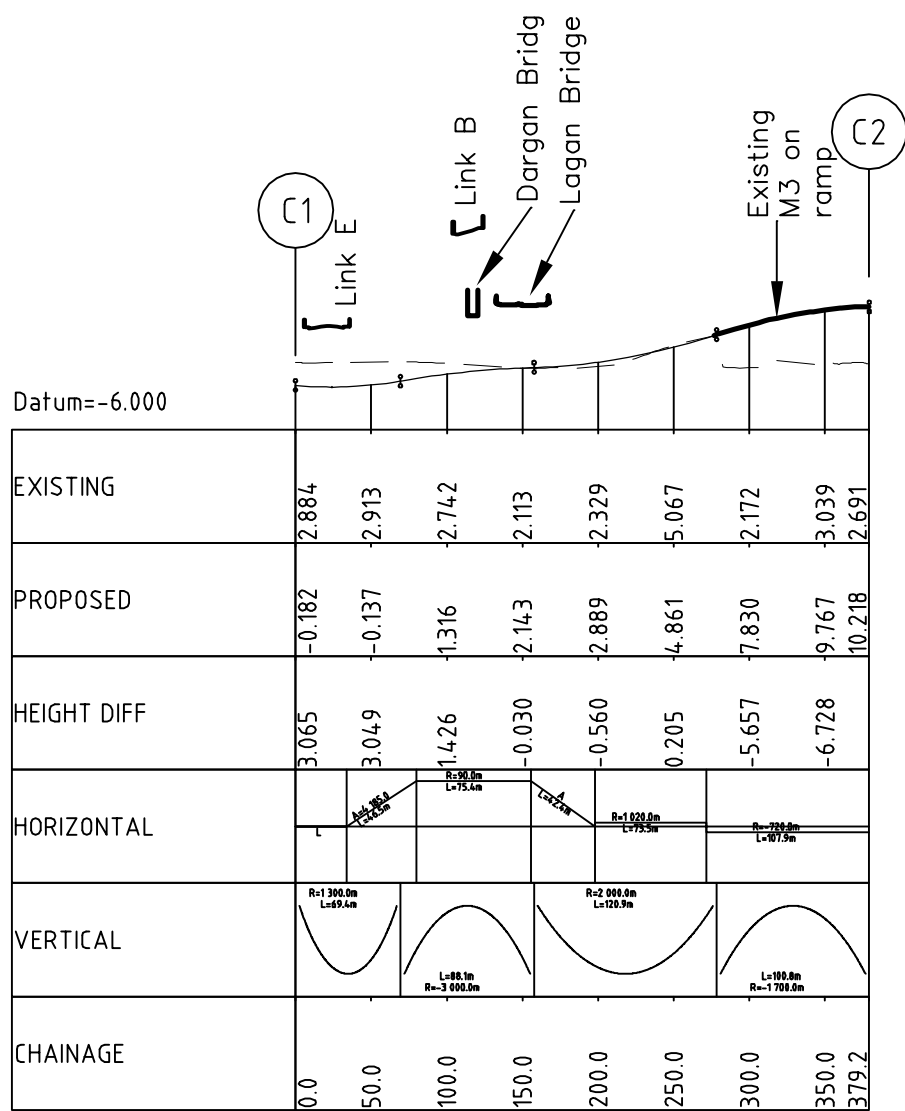
NOTES					Purpose of Issue <div>DRAFT</div>		Project Title <div>York Street Interchange</div>		Drawing Title <div>Option A Profile Location</div>		Designed PB		Checked	Approved JMcB	Date	URS Infrastructure & Environment UK Limited Beechill House Beechill Road, Belfast BT8 7RP T: +44 (0)28 9070 5111 F: +44 (0)28 9079 9851 www.ursglobal.com		<div>URS</div>	
		CONSTRUCTION RISKS		MAINTENANCE / CLEANING RISK		DEMOLITION RISKS					URS Internal Project No: 47037827 / S105296 Scale @ A1 As Shown		This document has been prepared in accordance with the scope of URS' appointment with its client and is subject to the terms of that appointment. URS accepts no liability for any use of this document other than by its client and only for the purposes for which it was prepared and provided. Only written dimensions shall be used. © URS Infrastructure & Environment UK Limited						
Revised Titleblock		JMcB JIM	AM	Mar 2012	A	This material is based upon Crown Copyright and is reproduced with the permission of Land and Property Services under delegated authority from the Controller of Her Majesty's Stationery Office. © Crown Copyright and database rights NIWA ESALA 214. Unauthorised reproduction infringes © Crown Copyright and may lead to prosecution or civil proceedings.			<div>ROADS Service</div>		Client		In addition to the hazard/risks normally associated with the types of work detailed on this drawing take note of above. It is assumed that all works on this drawing will be carried out by a competent contractor working, where appropriate, to an appropriate method statement.		SAFETY, HEALTH AND ENVIRONMENTAL INFORMATION BOX		Drawing Number S105296-R-SK-B-100		Rev A
Revision Details		By Check	Date	Suffix	Revised Titleblock		Revised Titleblock												



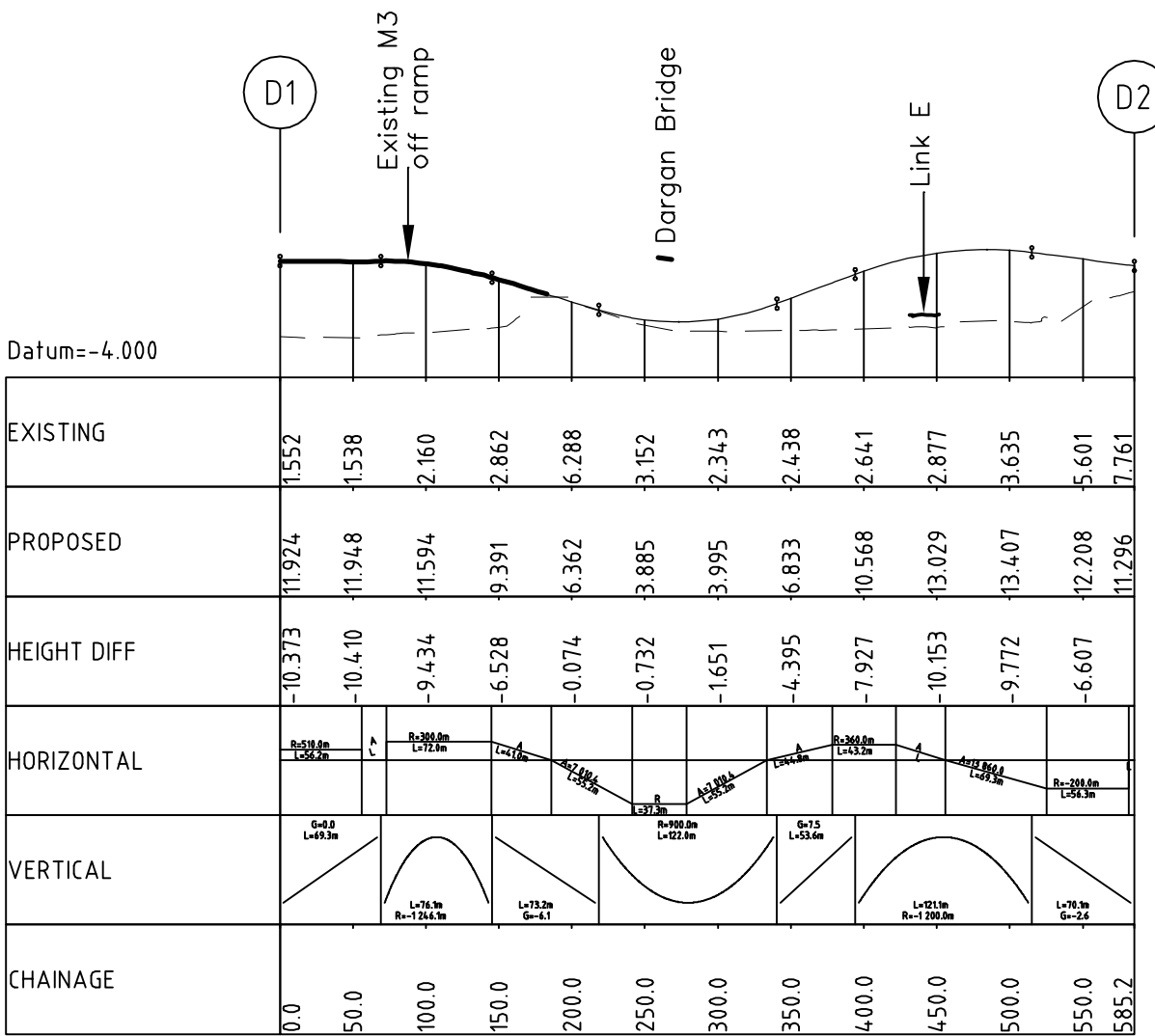
(A) M2 – WESTLINK



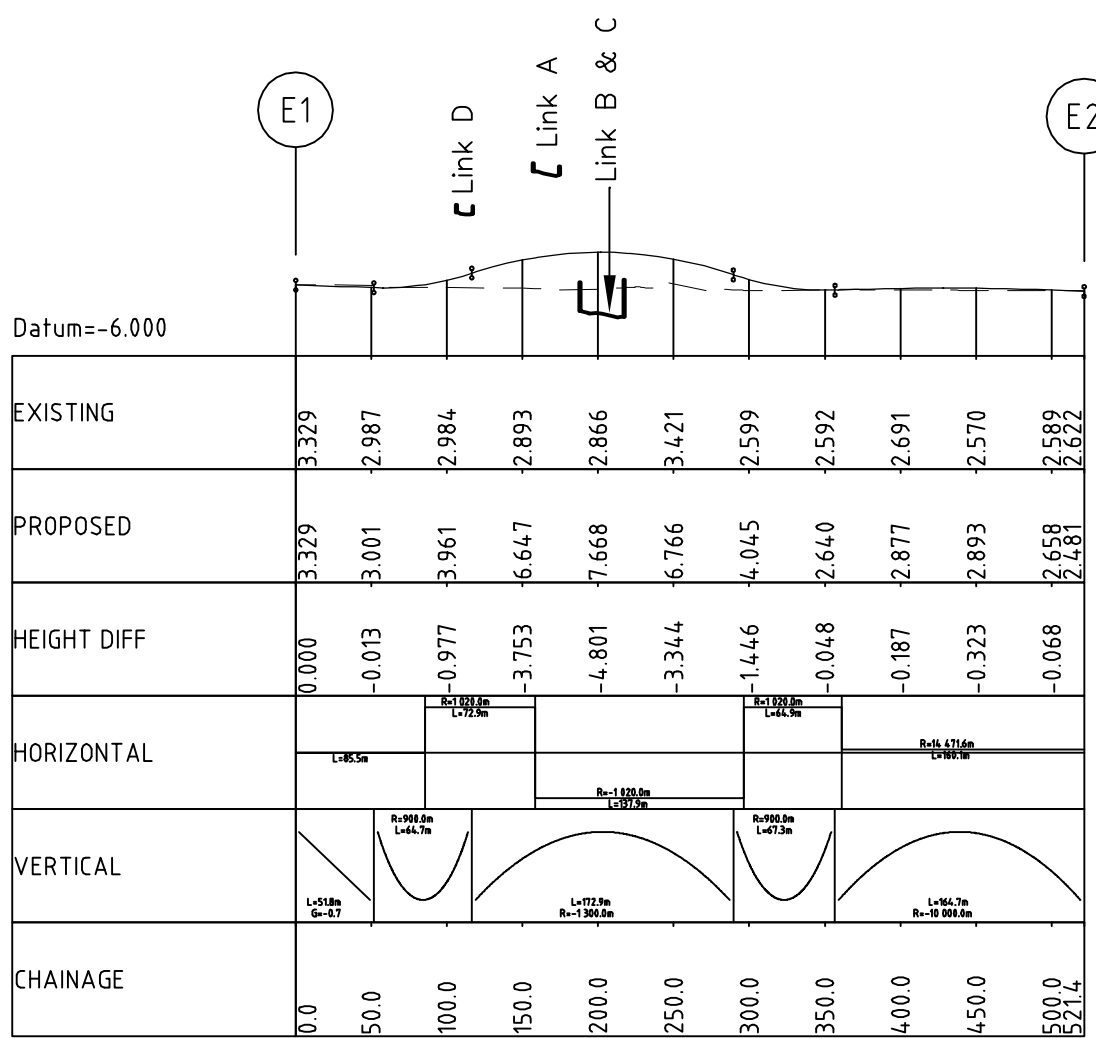
(B) WESTLINK – M2



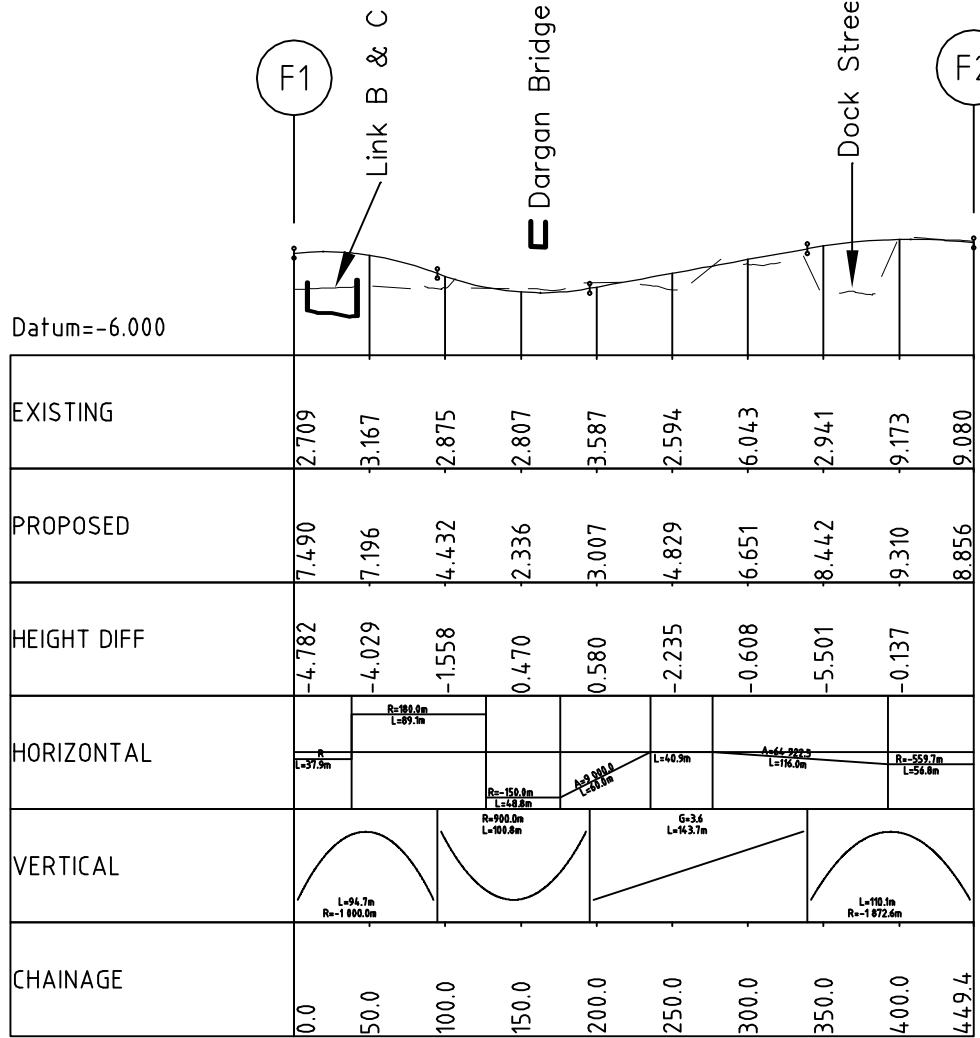
(C) WESTLINK – M3



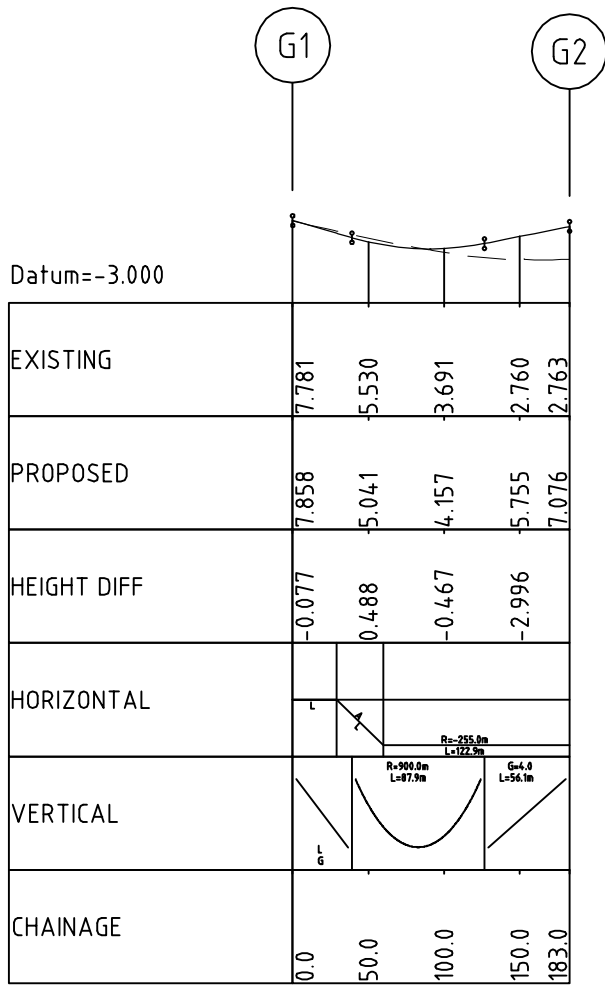
(D) M3 – WESTLINK



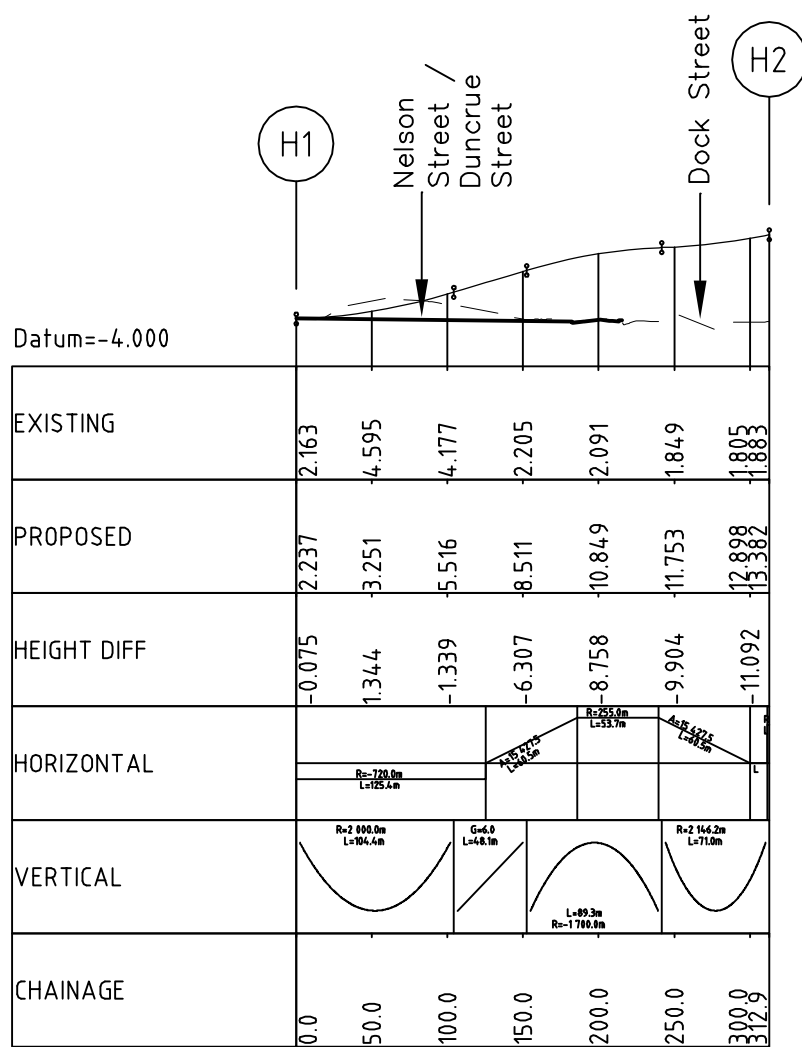
(E) YORK STREET



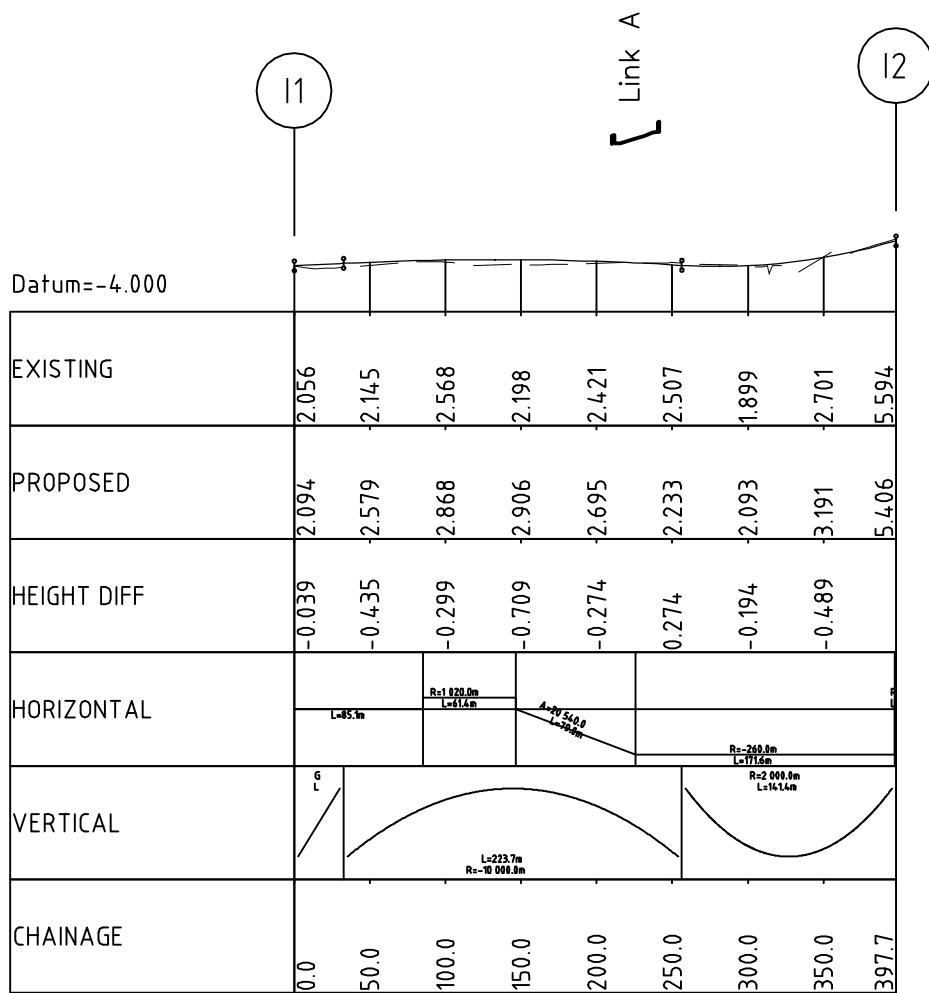
(F) YORK STREET – M2



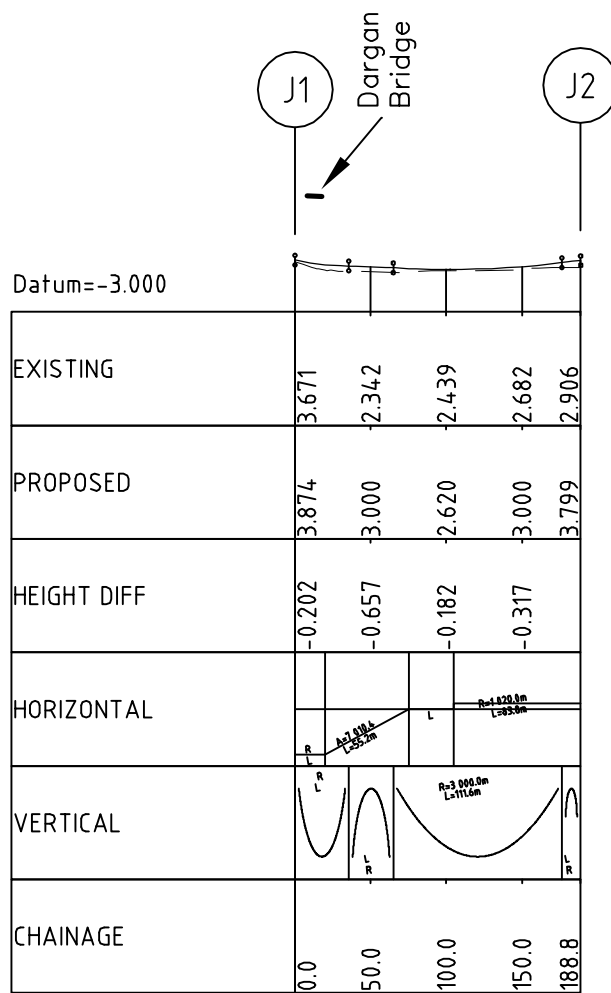
(G) WESTLINK – YORK STREET



(H) NELSON STREET – WESTLINK



(I) DOCKS – M3



(J) M3 – YORK STREET

OPTION B PROFILES

SCALE:
1:5000 Horiz, 1:1000 Vert @ A1
1:10000 Horiz, 1:2000 Vert @ A3

Profile Key

Proposed Profile	————
Existing Profile	-----
Existing Structure	=====
New Structure	=====

				NOTES			Purpose of Issue			Project Title			Drawing Title			Designed					URS Infrastructure & Environment UK Limited	
							DRAFT			York Street Interchange			Option B Profiles			Drawn PB					URS Internal Project No. 47037827 / S105296	
							Client									Checked					Scale @ A1 As Shown	
Revised Titleblock				JMcB			Mar 2012									Approved JMcB					Date	
Revision Details				By			Date			Suffit						This document has been prepared in accordance with the scope of URS' appointment with its client and is subject to the terms of that appointment. URS accepts no liability for any use of the document other than by its client and only for the purposes for which it was prepared and provided. Only written dimensions shall be used. © URS Infrastructure & Environment UK Limited					Drawing Number	
				Check																	S105296-R-SK-B-101	
																					Rev	
																					A	